



**SEMINAR on**

**Disaster, Contingency & Development:**

**First Safe and Resilient City in Bangladesh**

**(Case: Mymensingh Strategic Development Plan, 2011-2031)**

**S y n o p s i s**

Considering the conceptual framework of Comprehensive Disaster Management Programme (CDMP)-II under Ministry of Disaster Management and Relief, a pilot project on preparing a module for mainstreaming disaster risk preventive measures into comprehensive landuse development planning and management for Mymensingh Municipality and its surrounding ten unions entitled "Mymensingh Strategic Development Planning (MSDP), 2011-2031" has been prepared. The Plan has been prepared considering both natural (earthquake, flood etc.) and man-made (fire, urban flooding, building vulnerability etc.) disaster and eco-sensitive regional planning approach. Besides, ecology and social space also been framed and adopted as the fundamental guiding principle of planning process. Participatory planning process has been followed at all stages of plan preparation as well. As a result, the plan is well accepted all levels starting from grass-root level people for whom the plan has been prepared to top policy making level.

**Speaker: Dr. Khurshid Zabin Hossain Taufique**

**Date: August 18, 2016**

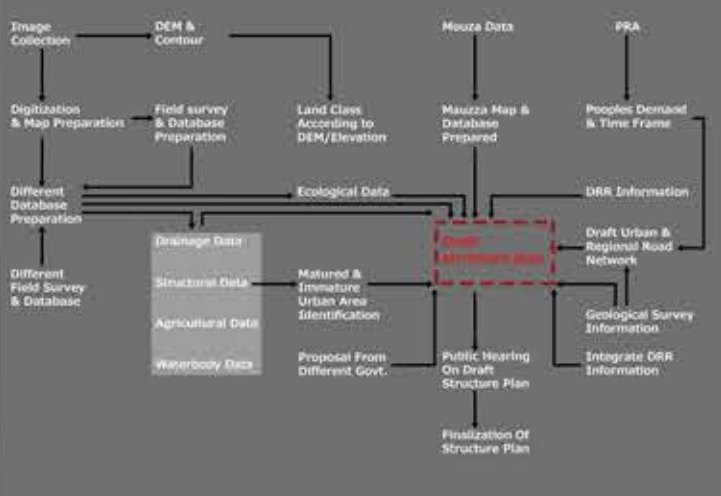
**Venue: 2nd floor, 1st Academic Building (ArchKU lecture theater)**

Urban Development Directorate (UDD)  
Ministry of Housing and Public Works  
Government of the People's Republic of Bangladesh

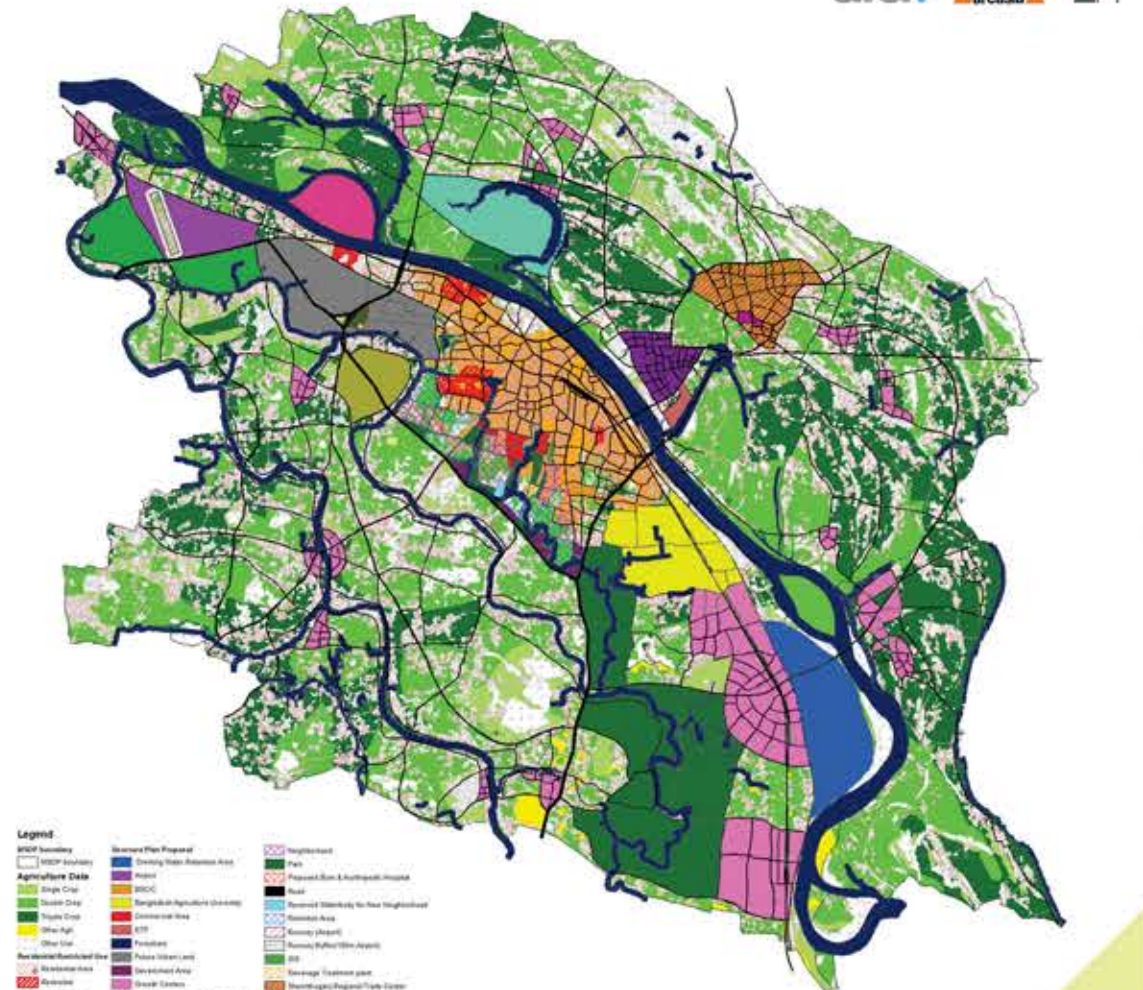
**MYMENSING Strategic Development Plan, Bangladesh UDD & CDMP-II**

Asian Townscape Jury's Award 2014  
Architect, Planner: Khurshid Zabin Hossain Taufique


Considering the conceptual framework of Comprehensive Disaster Management Programme (CDMP)-II under Ministry of Disaster Management and Relief, a pilot project on preparing a module for mainstreaming disaster risk preventive measures into comprehensive landuse development planning and management for Mymensingh Municipality and its surrounding ten unions entitled "Mymensingh Strategic Development Planning (MSDP), 2011-2031" has been prepared. The Plan has been prepared considering both natural (earthquake, flood etc.) and man-made (fire, urban flooding, building vulnerability etc.) disaster and eco-sensitive regional planning approach. Besides, ecology and social space also been framed and adopted as the fundamental guiding principle of planning process. Participatory planning process has been followed at all stages of plan preparation as well. As a result, the plan is well accepted all levels starting from grass-root level people for whom the plan has been prepared to top policy making level. area



Mymensingh Strategic Development Plan (MSDP), 2011-2031



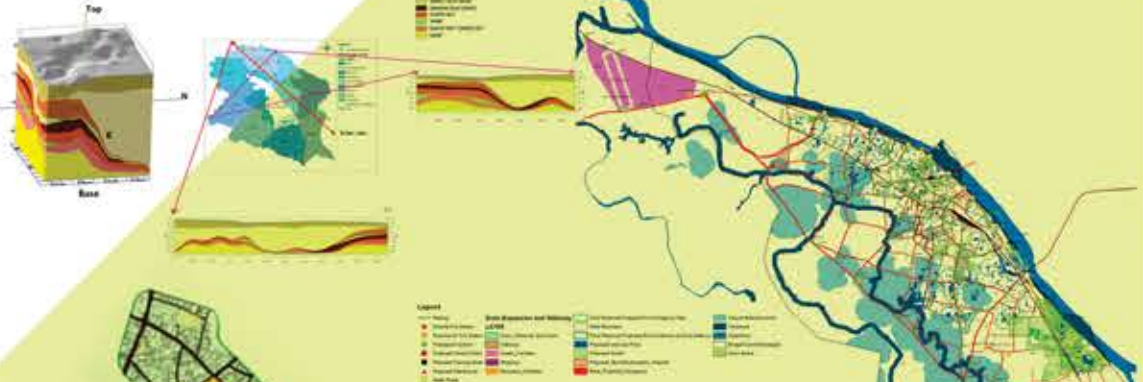
Land Classification According to Elevation



Earthquake Sensitivity Map of MSDP Area



Contingency Plan Proposal of Proposed Urban Area



Land Use Plan



**Khurshid Zabin Hossain Taufique, PhD**

(Architect, Infrastructure Planner and Urbanists); [www.msdp.gov.bd](http://www.msdp.gov.bd); [bduptal@gmail.com](mailto:bduptal@gmail.com);